
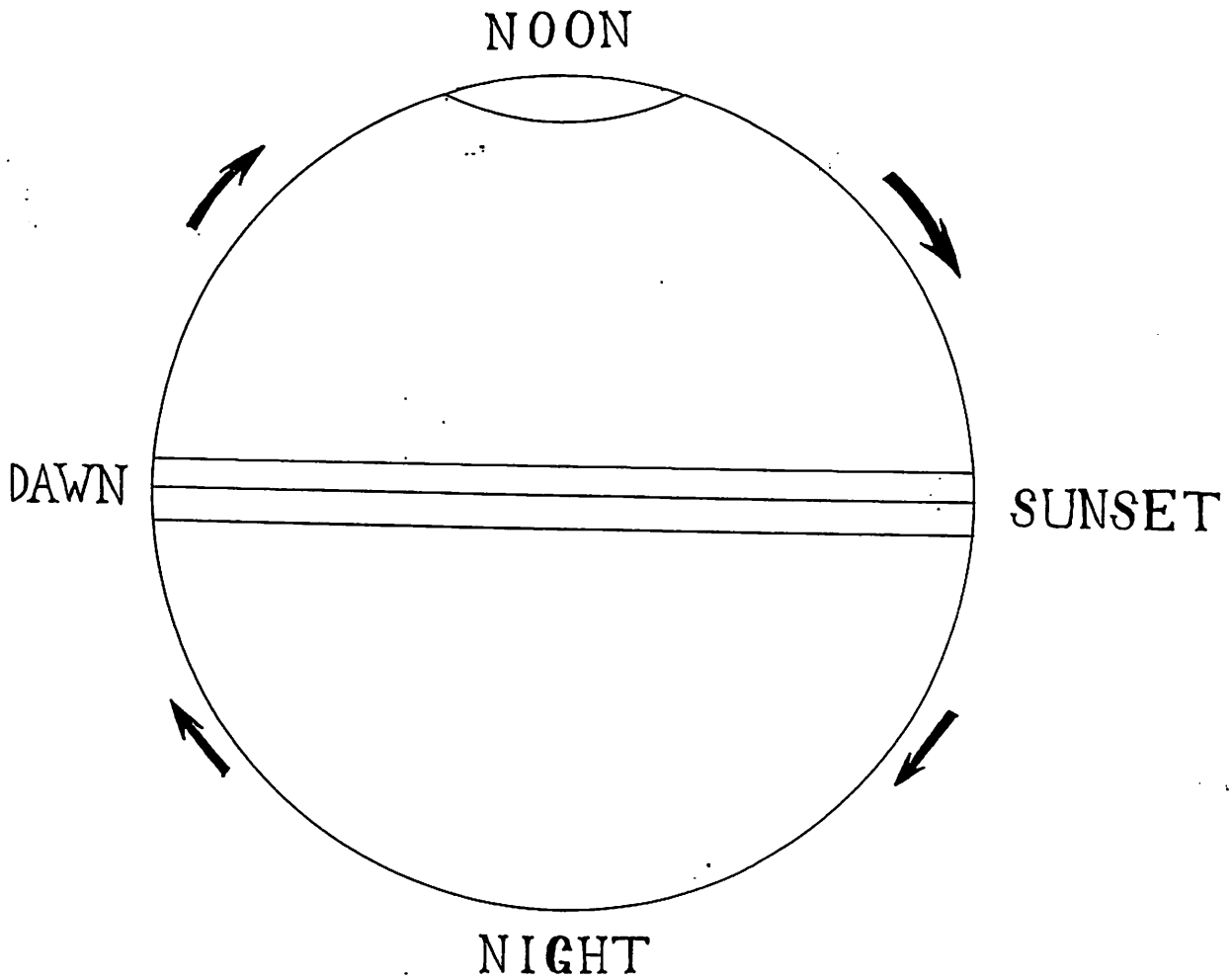
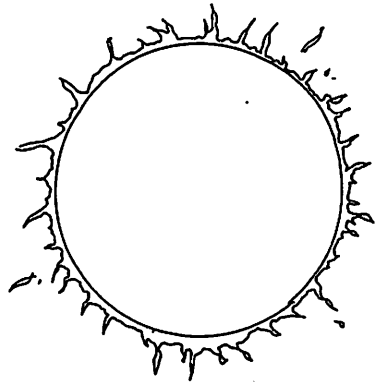
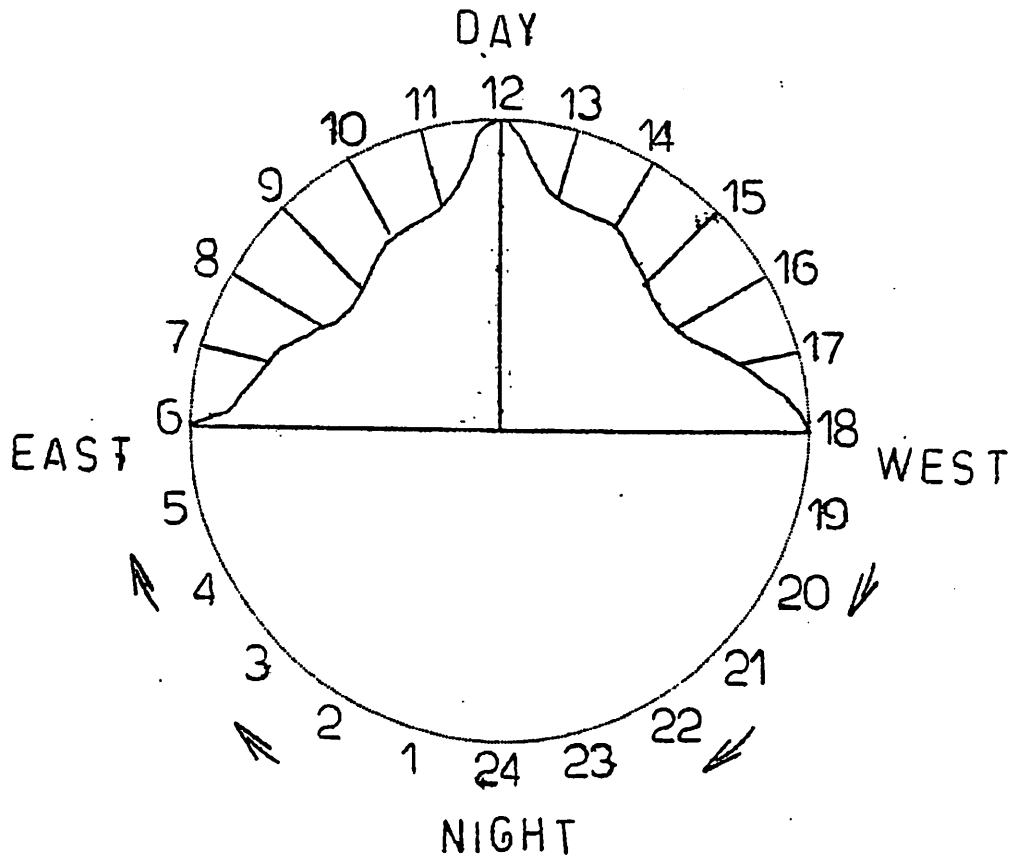
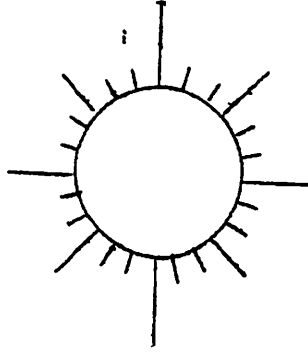
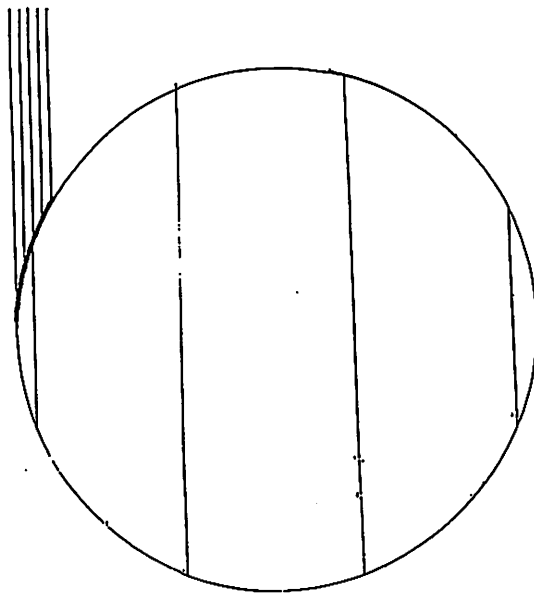
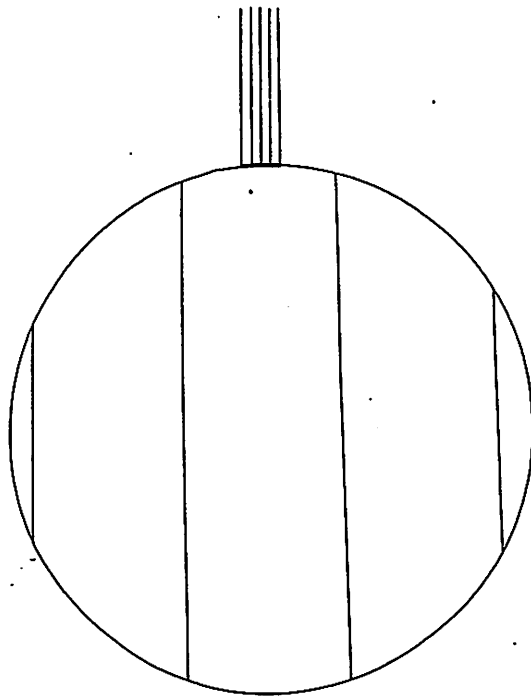


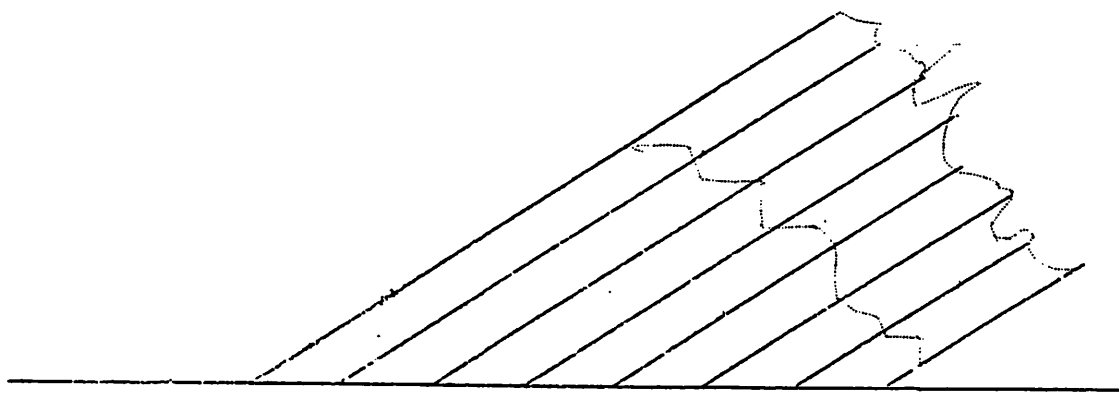
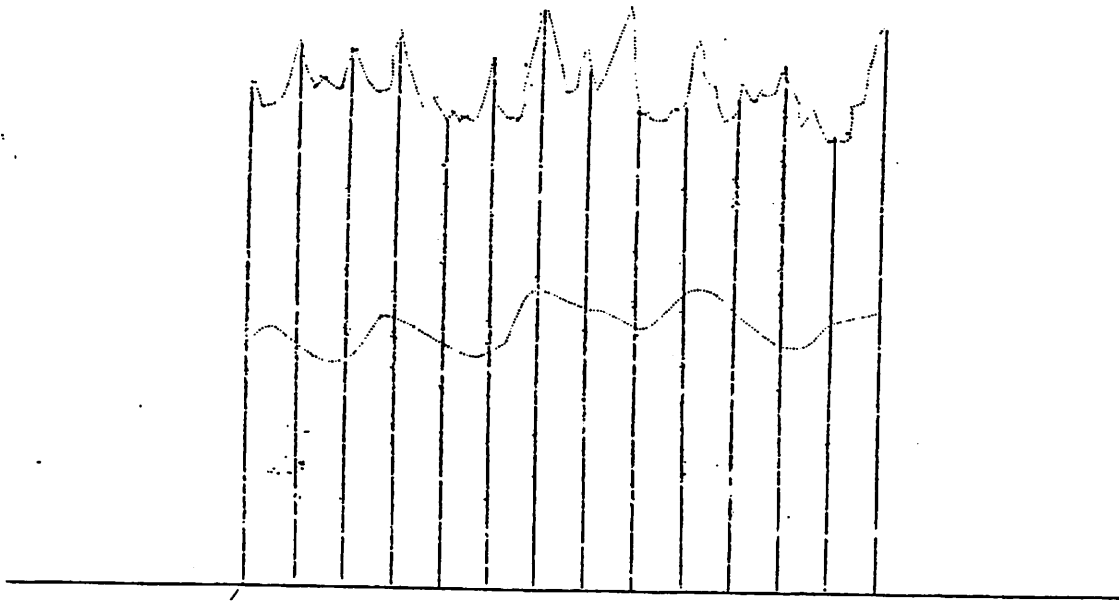
7a



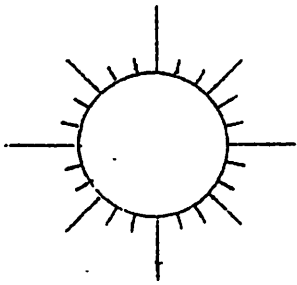




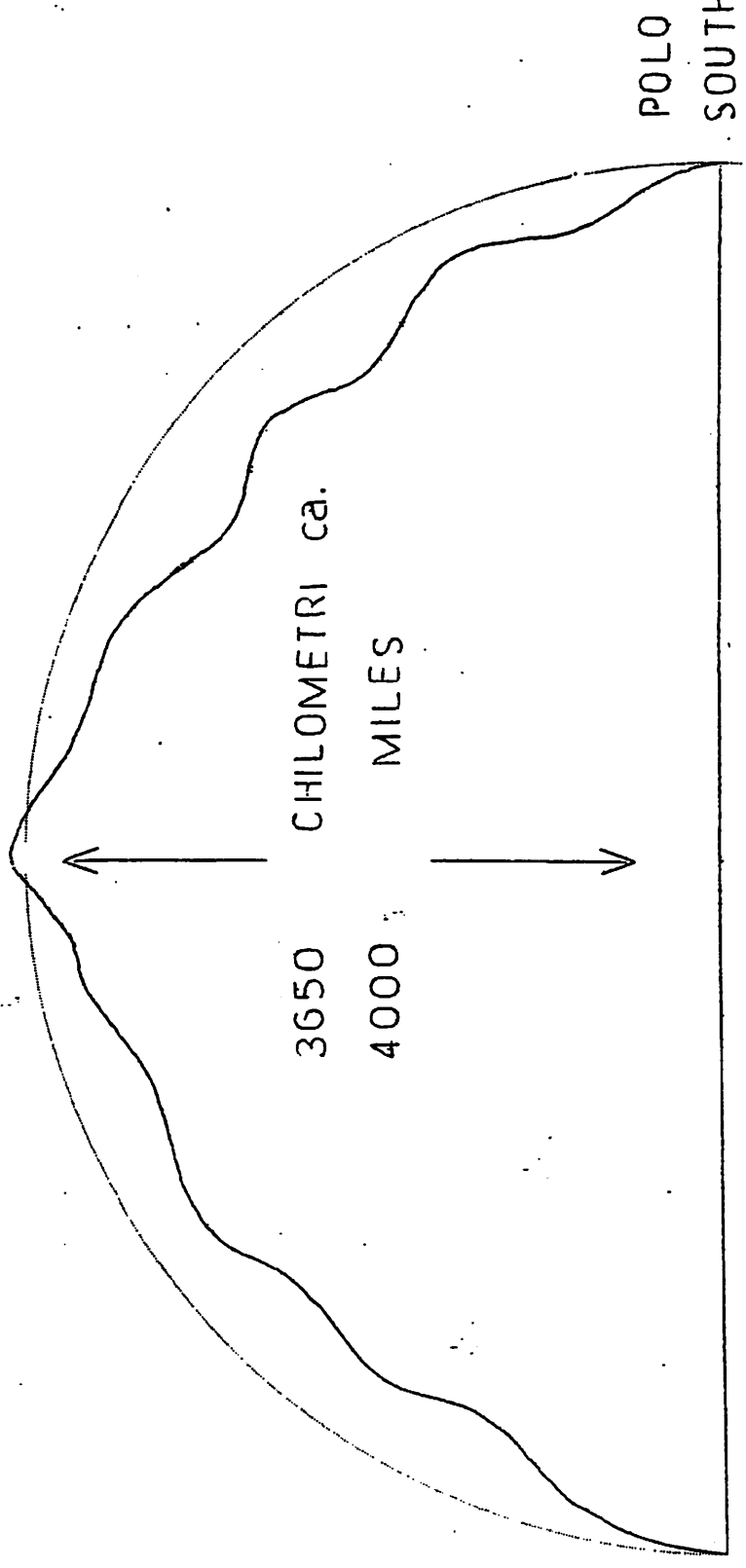


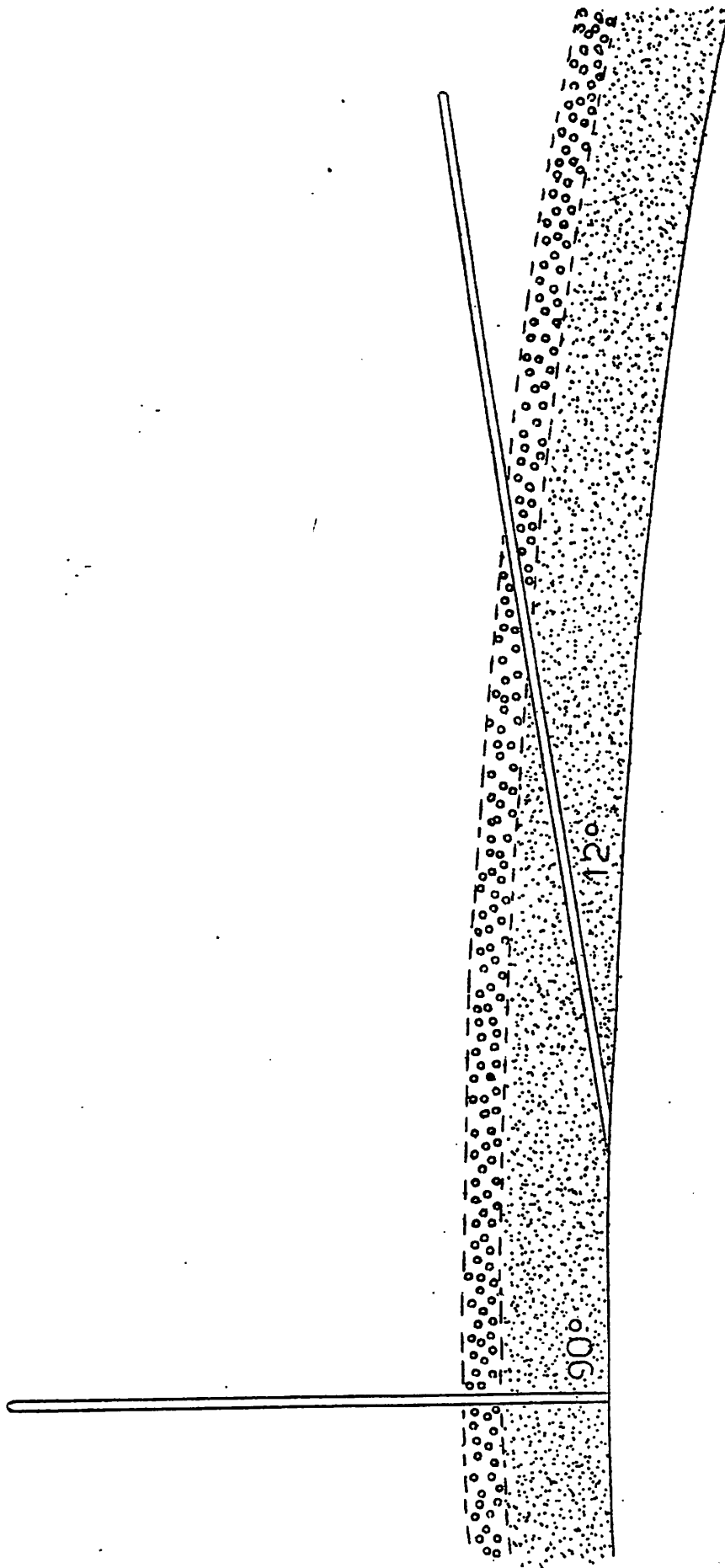


12a

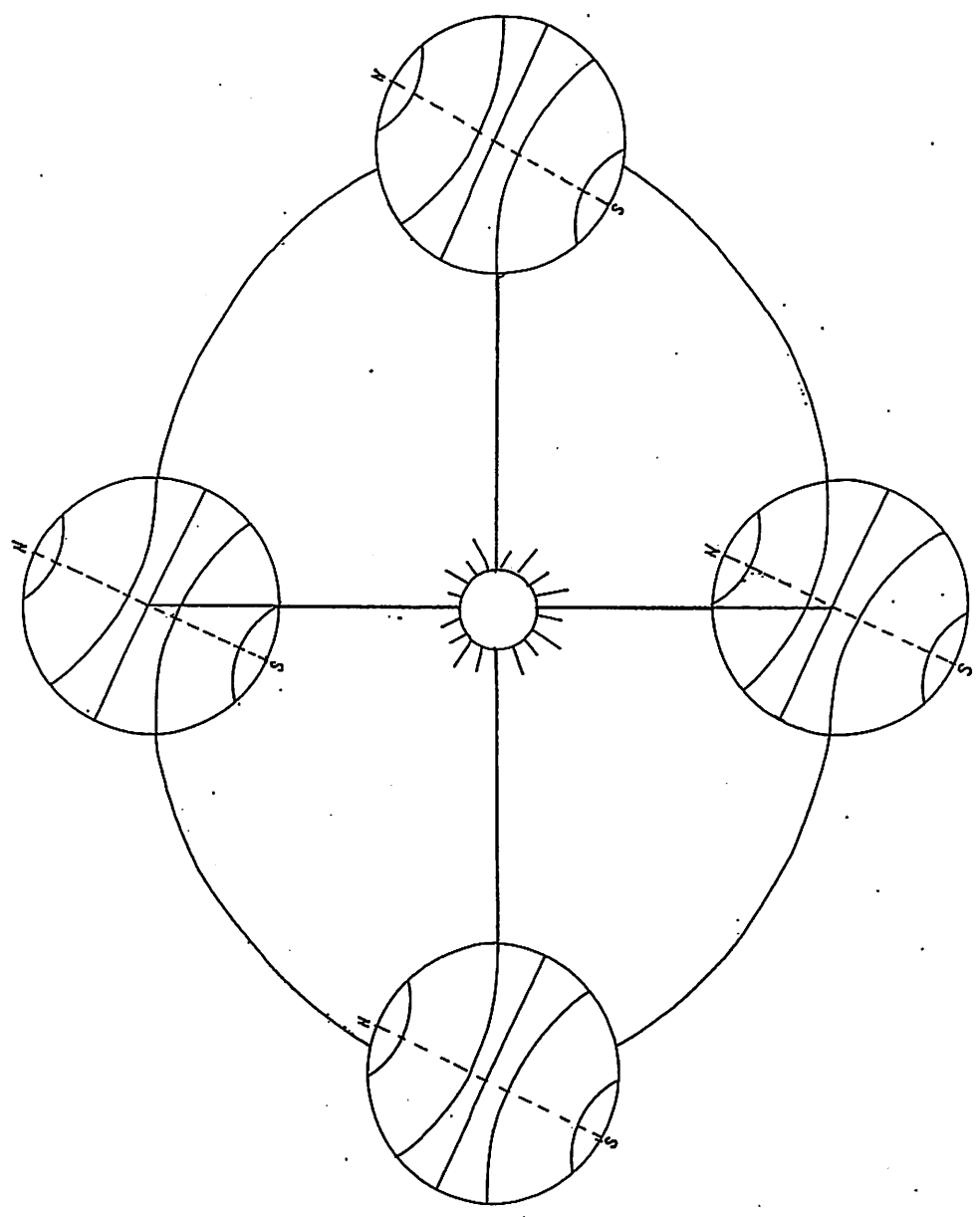


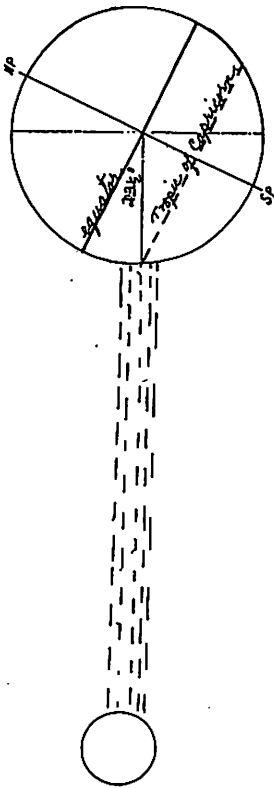
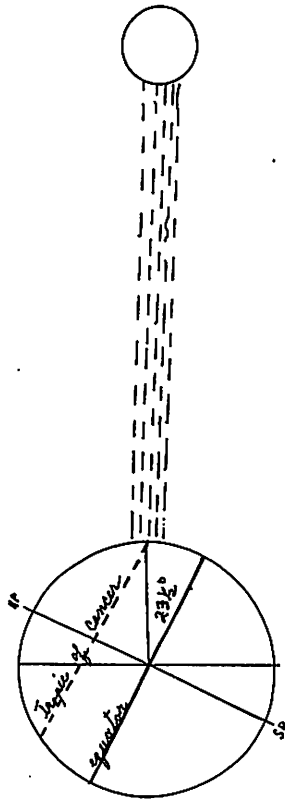
Teacher note: This chart is part of the traditional set of geography charts. It is included to avoid gaps in chart sequence but is no longer included in presentations due to questionable scientific accuracy.



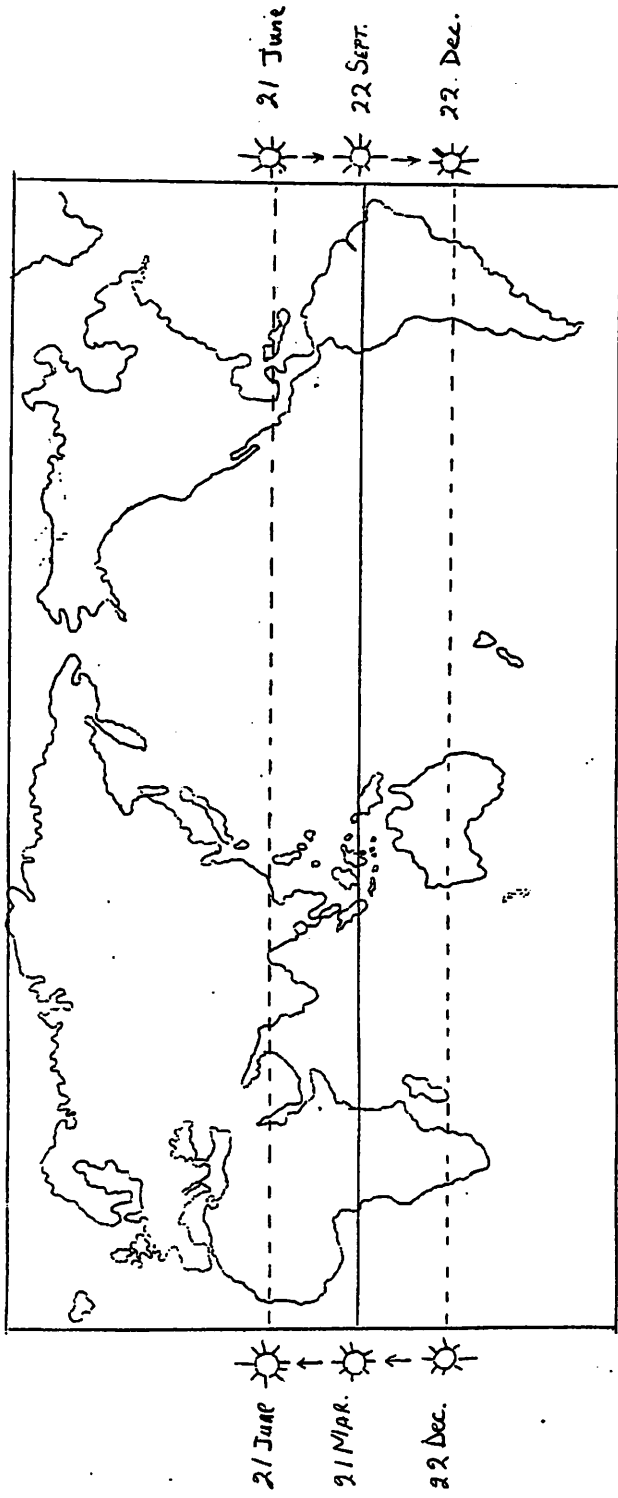


14a

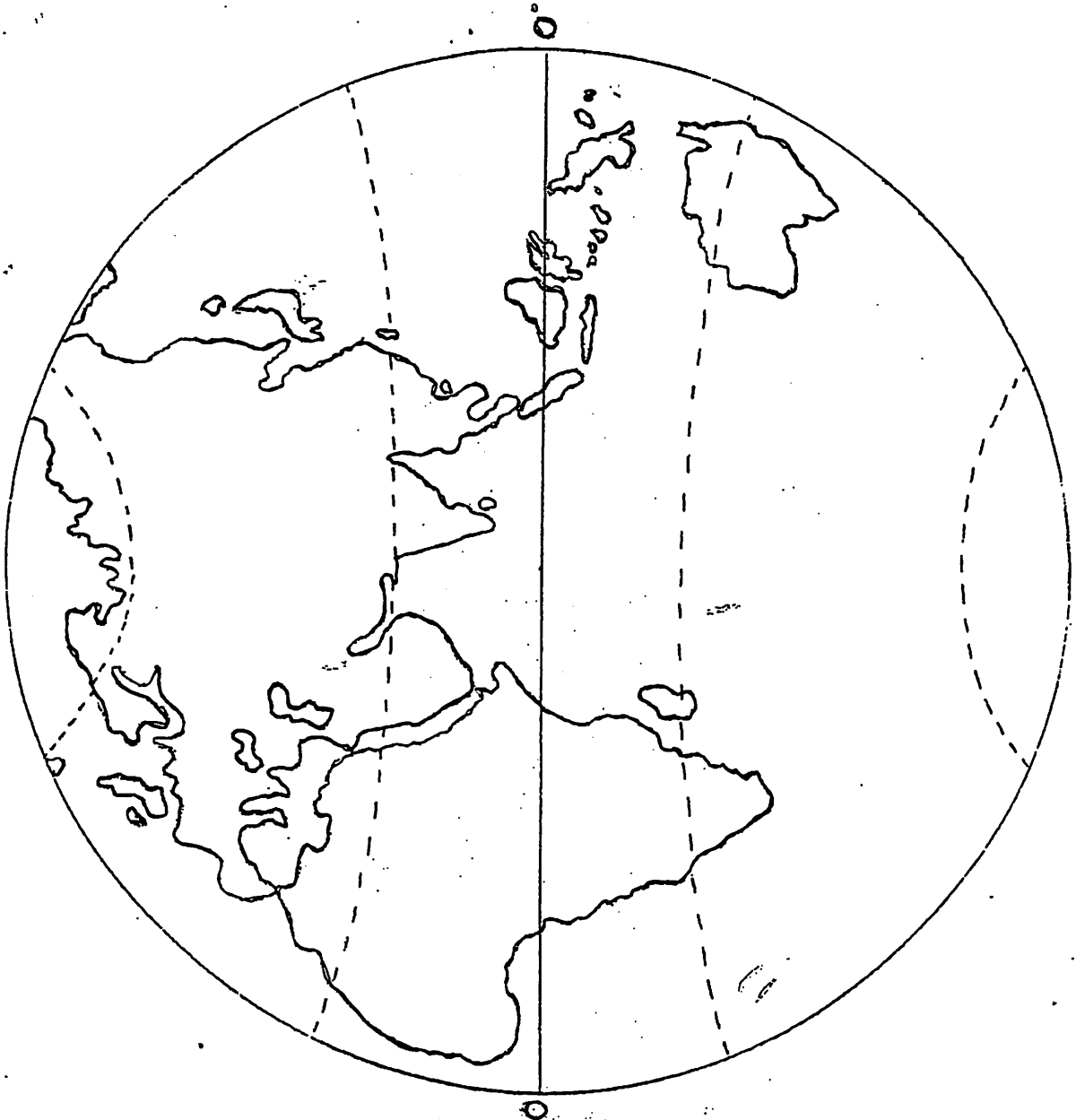


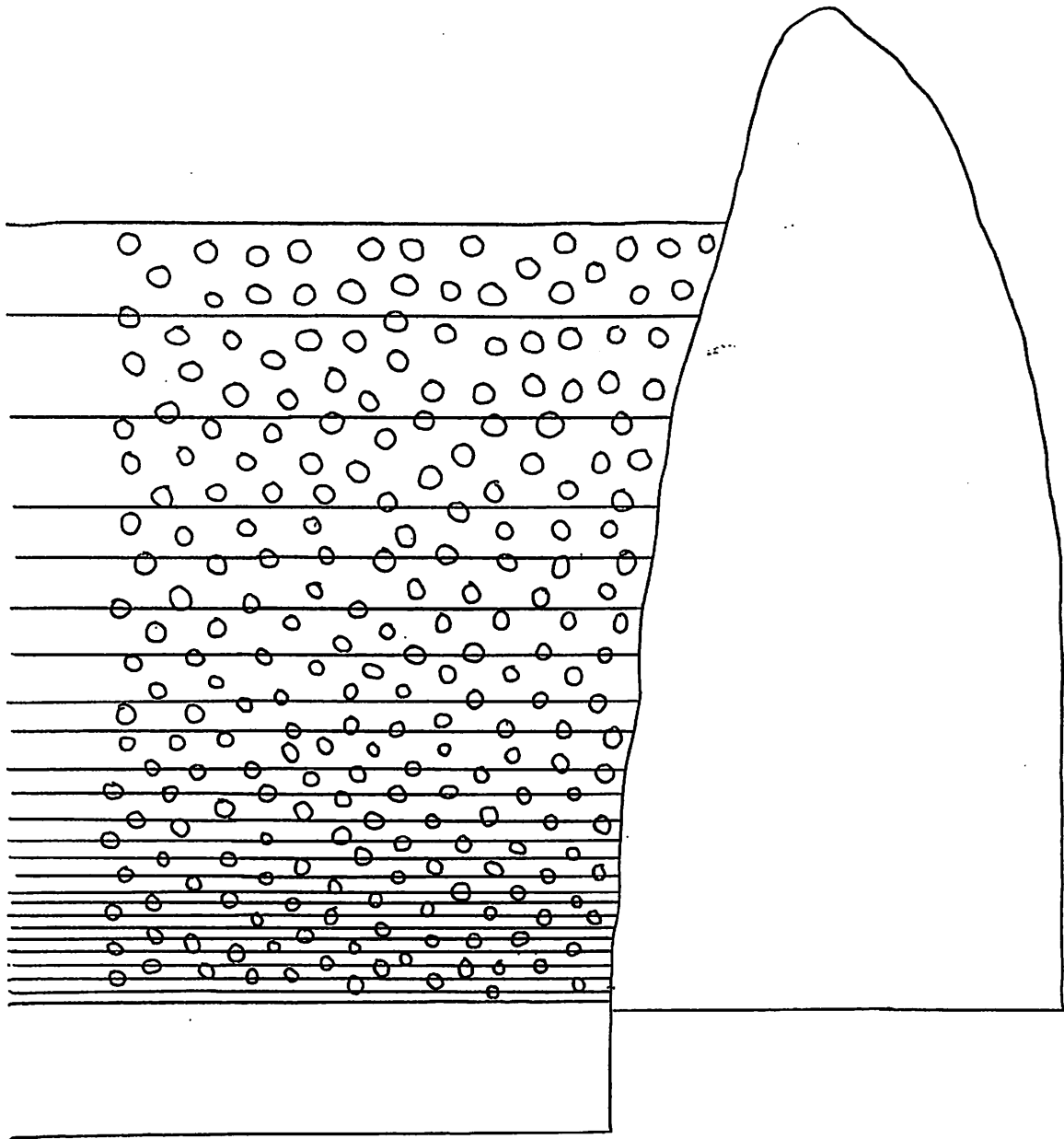
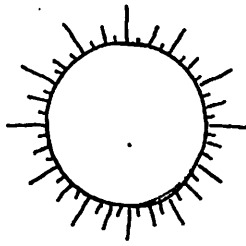


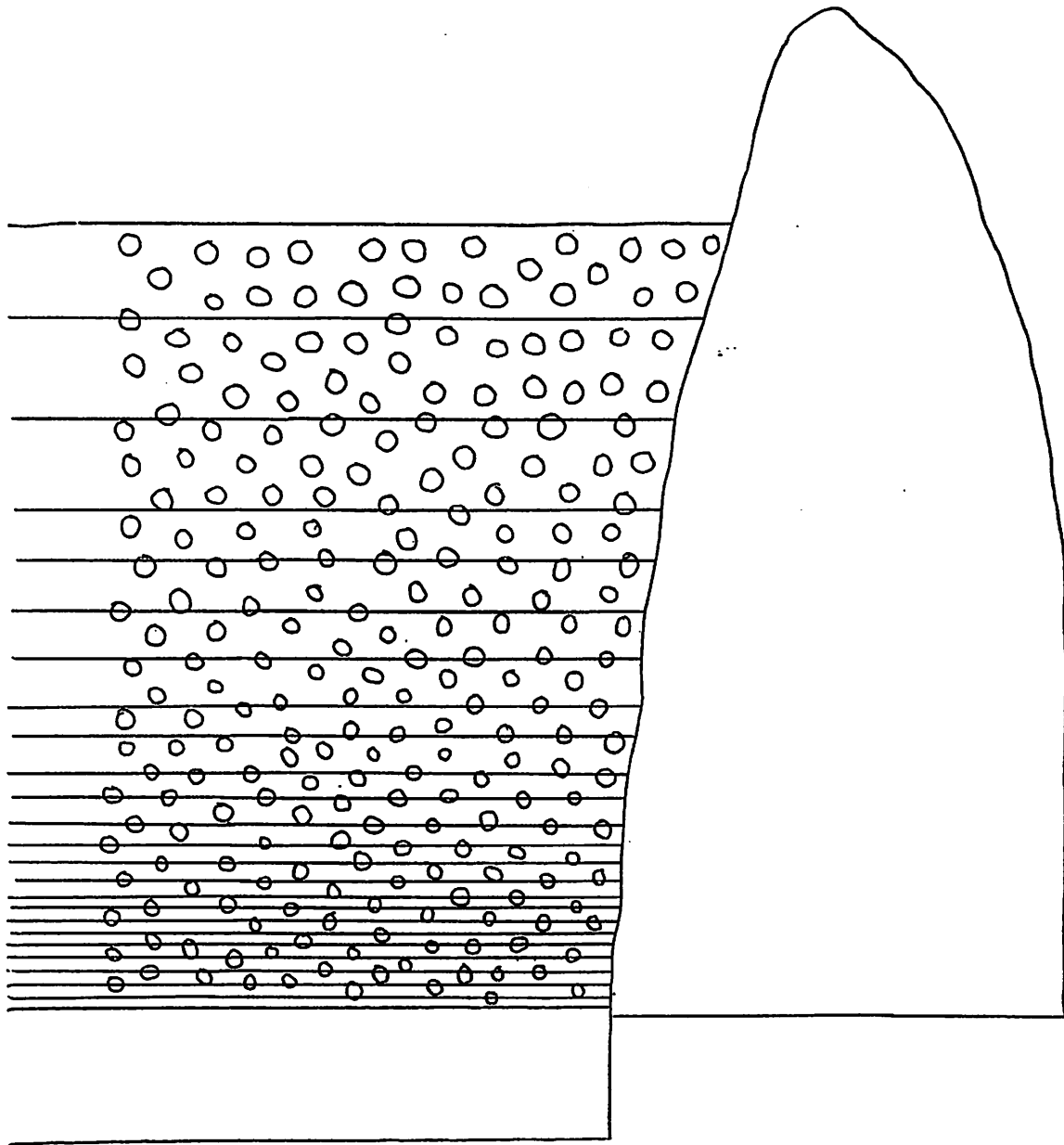
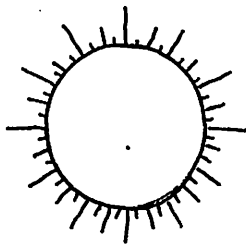
16a




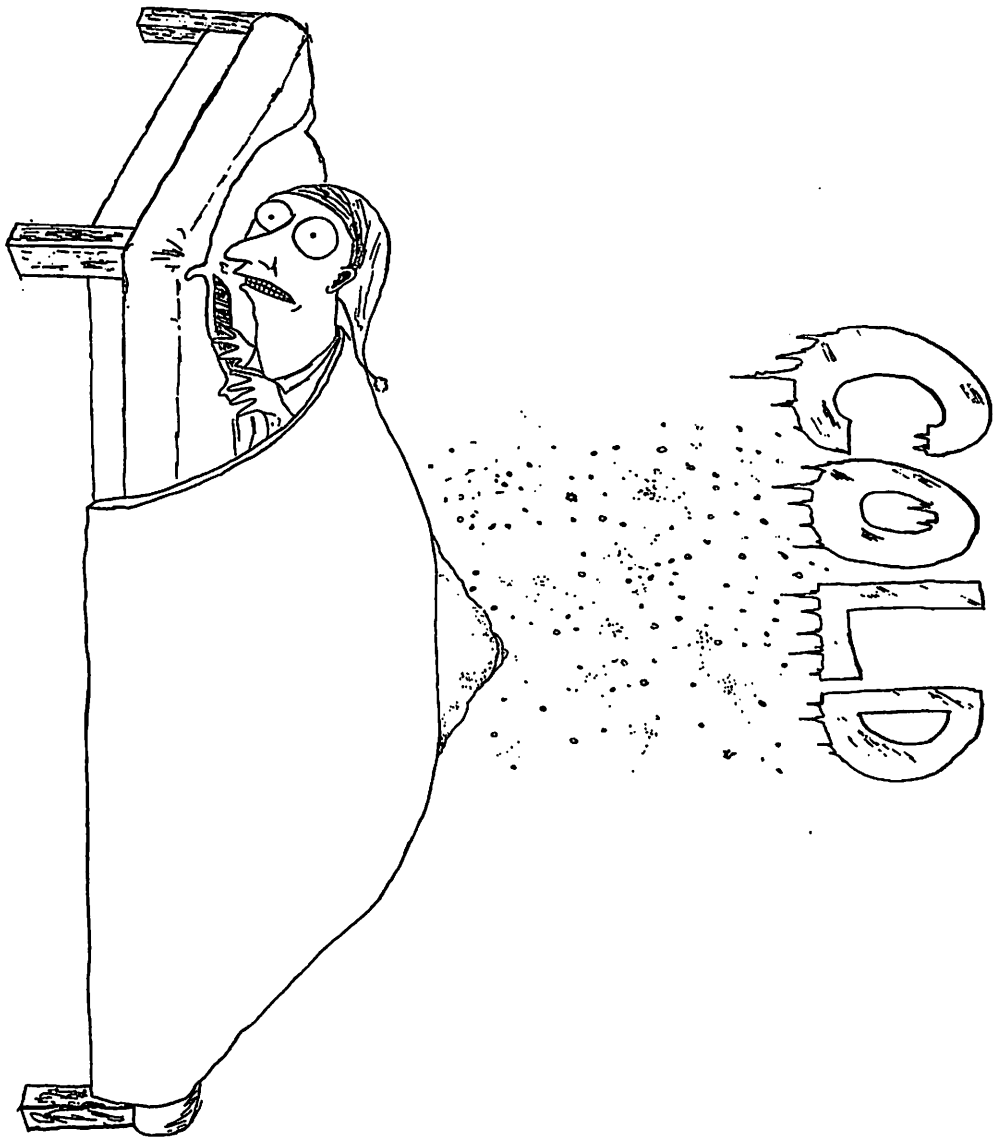
17a

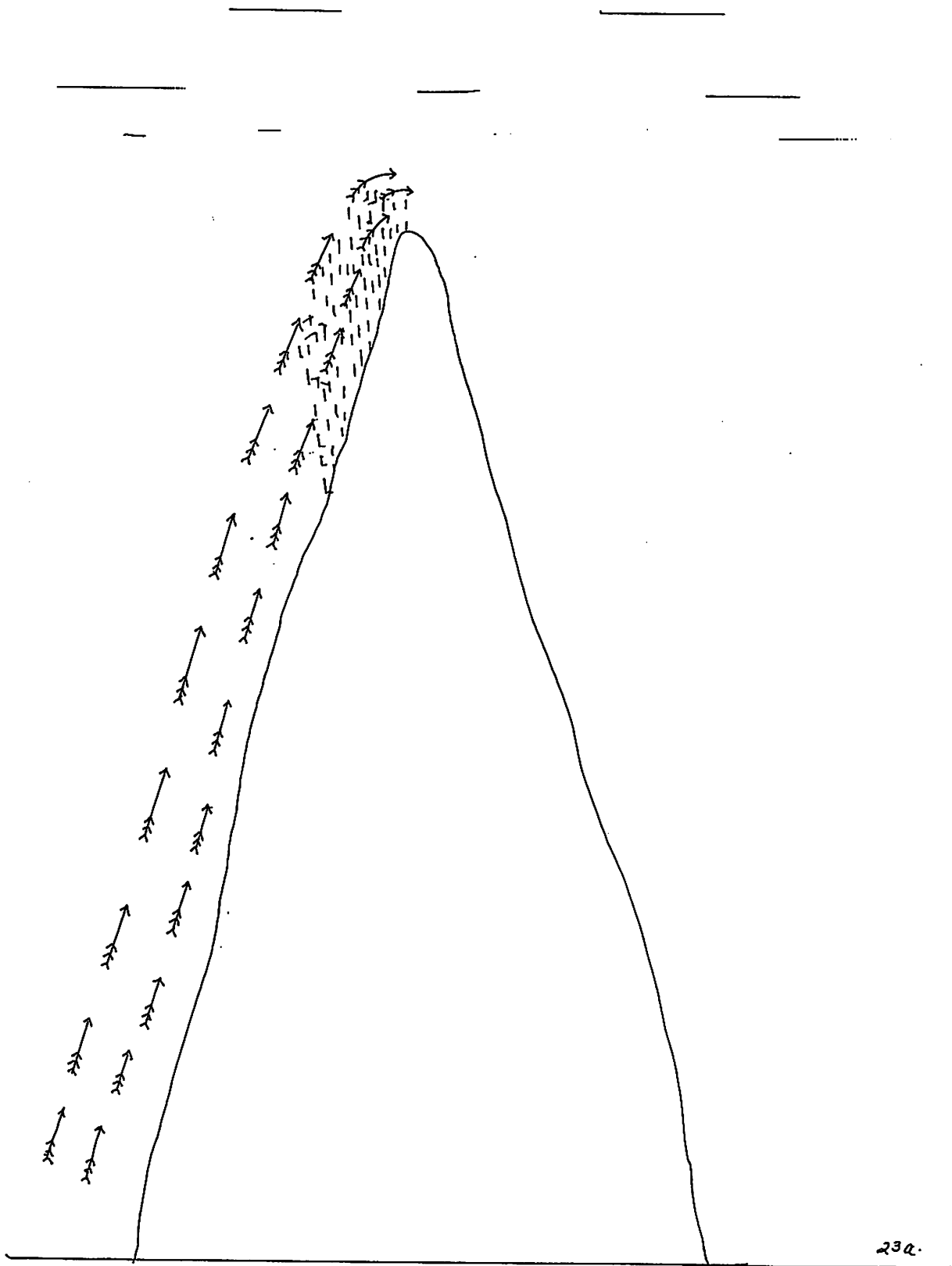




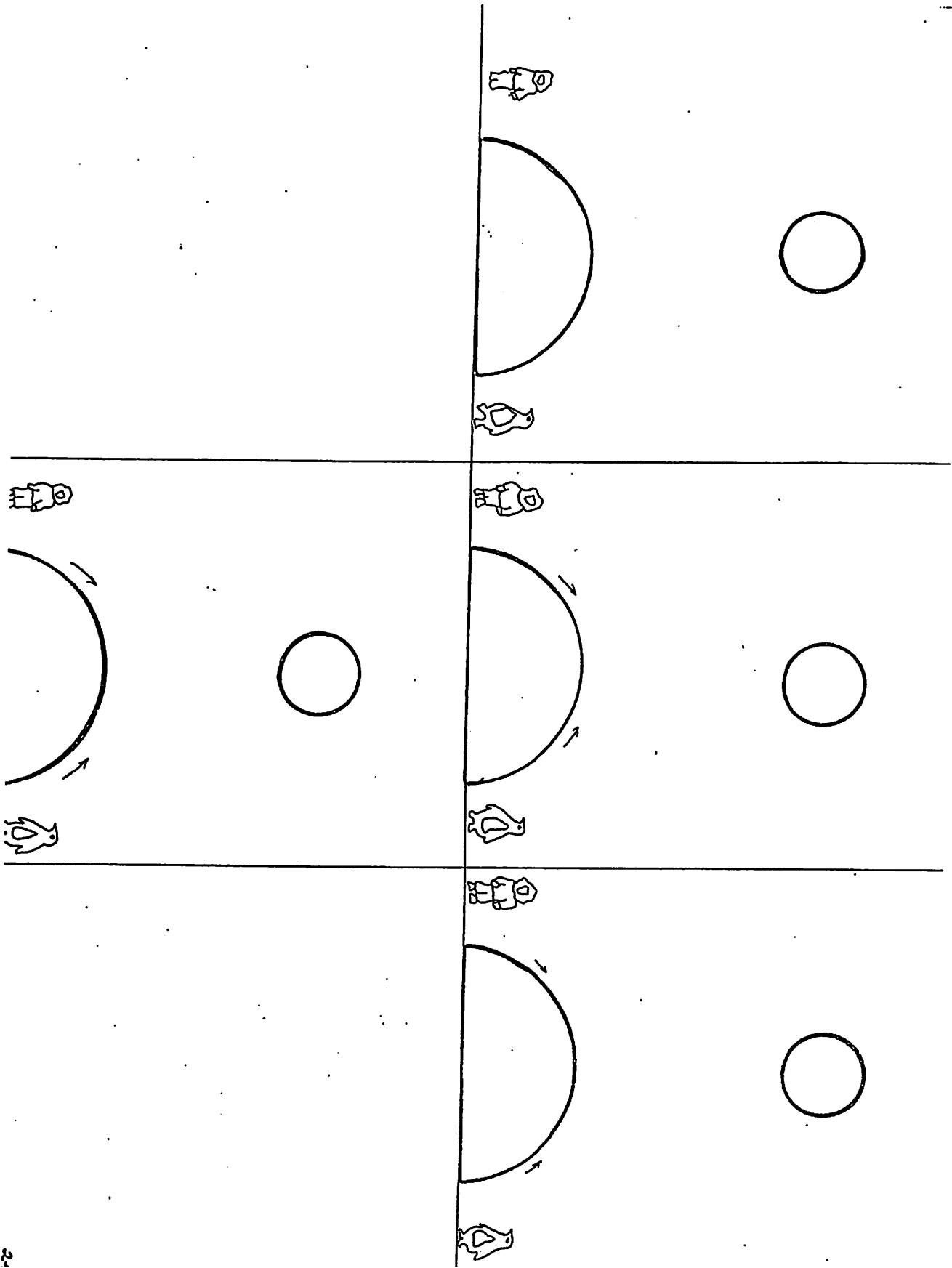


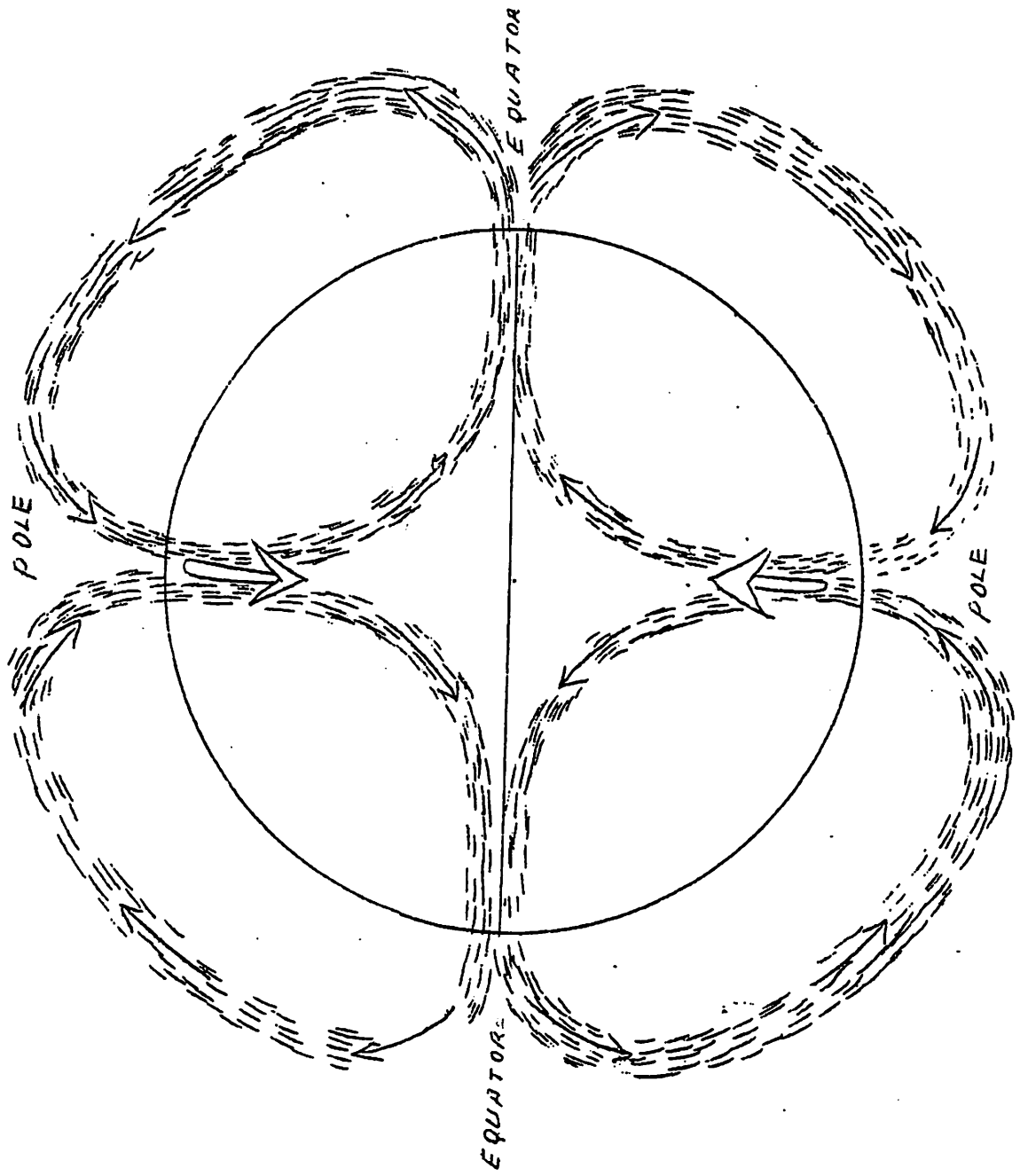


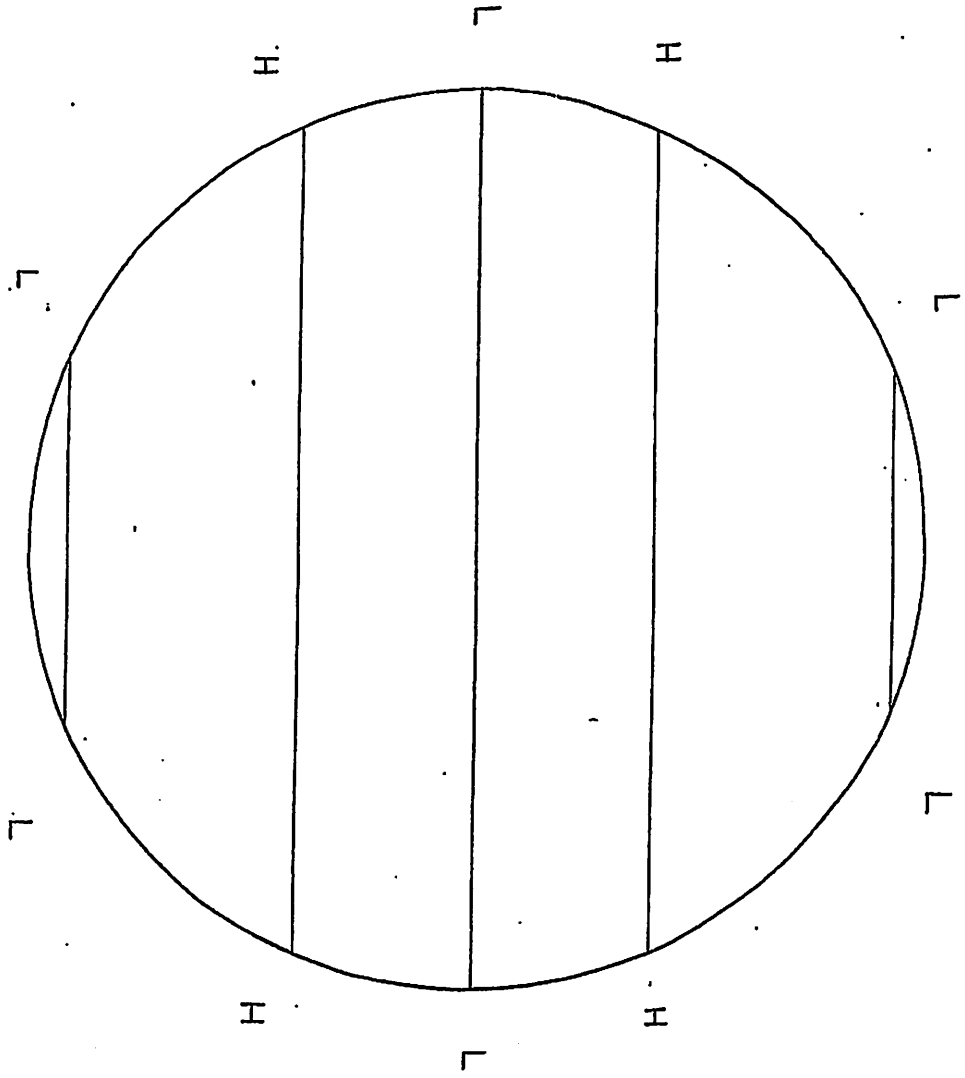




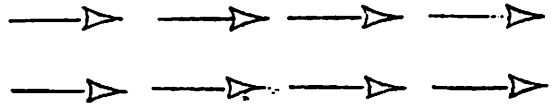
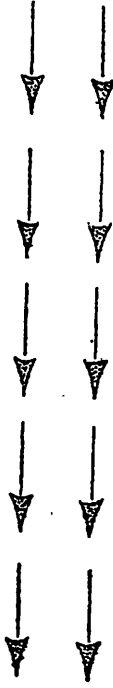
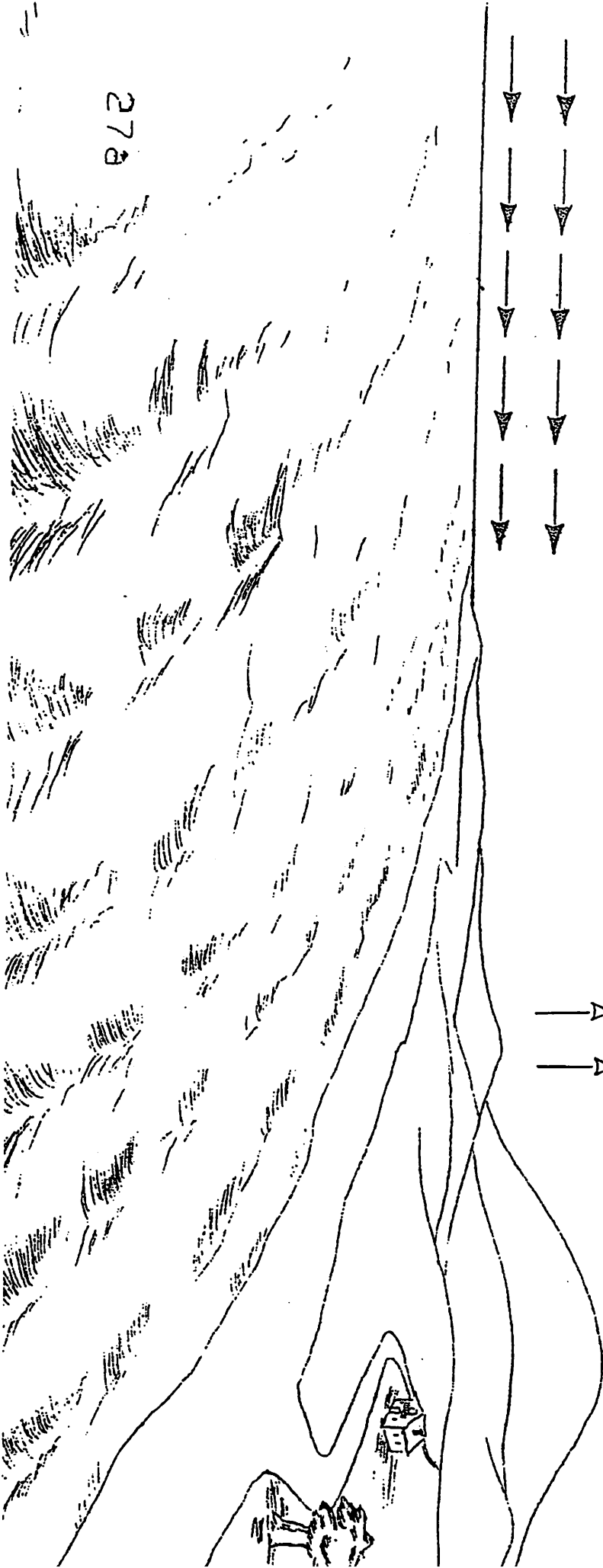
Chart



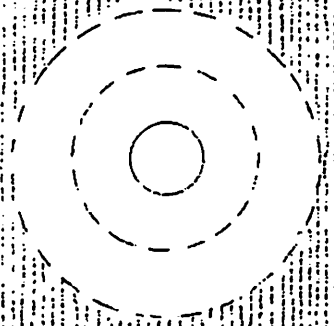






278

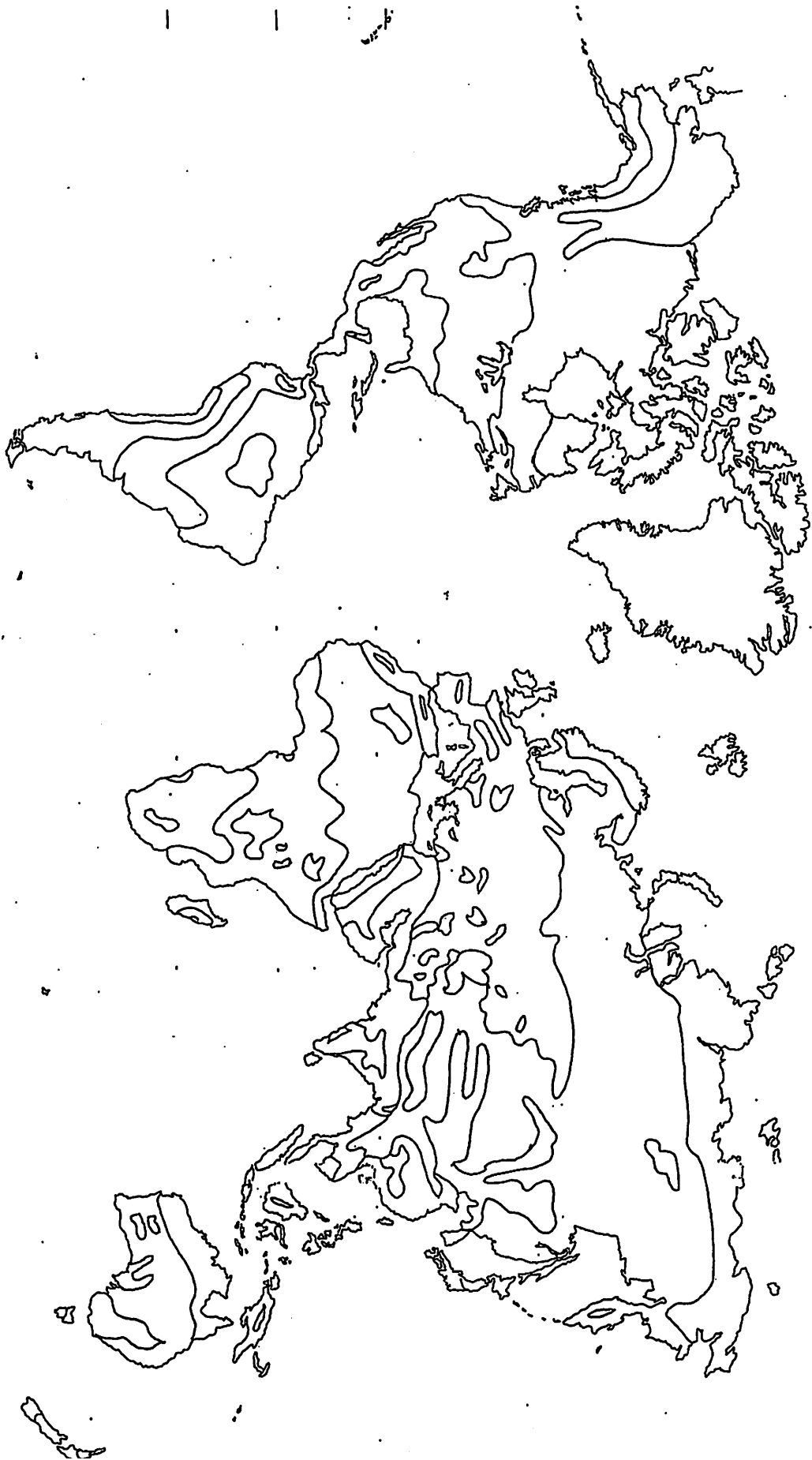


28a



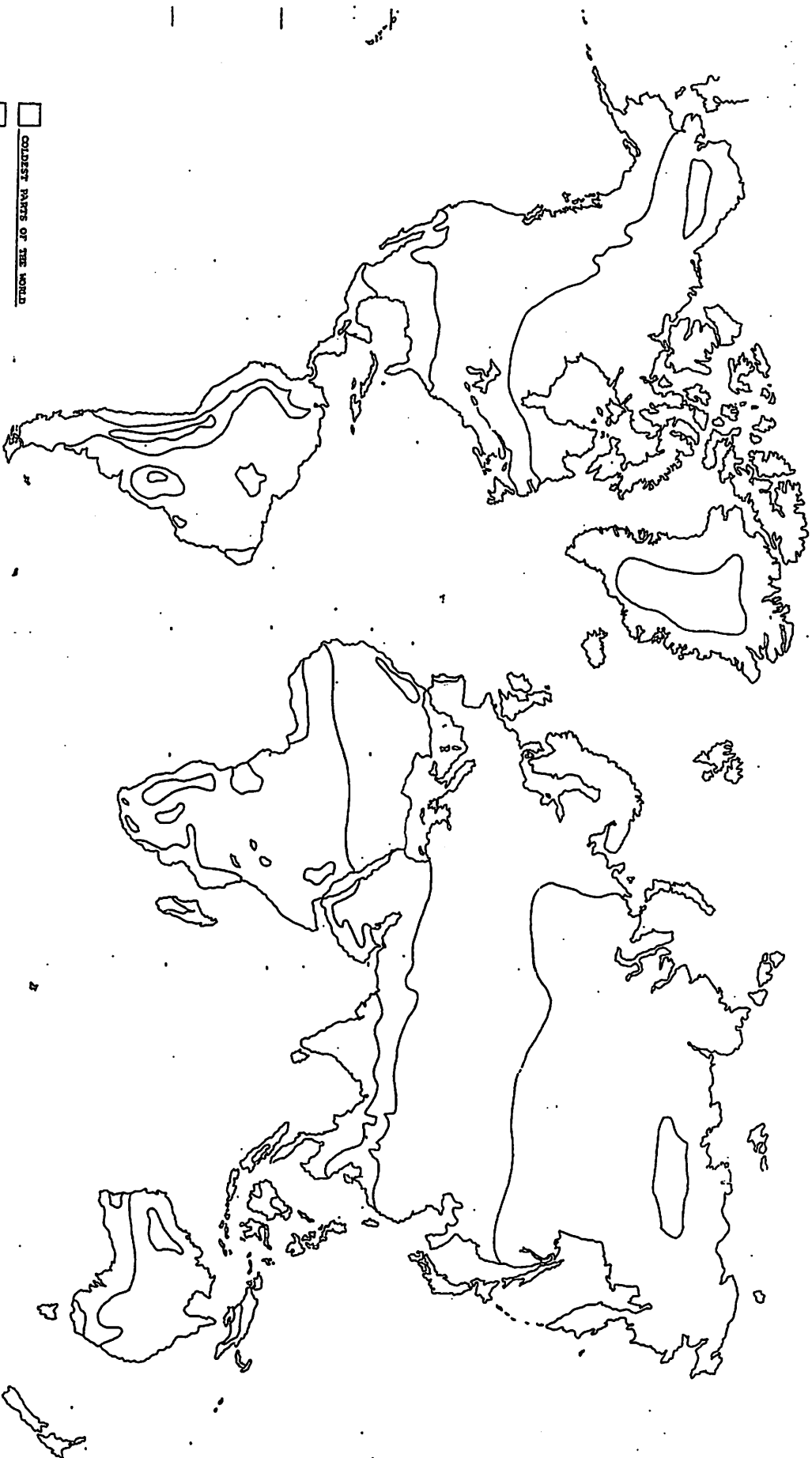
HOTTEST PARTS OF THE WORLD  
 \_\_\_\_\_  
 \_\_\_\_\_  
 \_\_\_\_\_

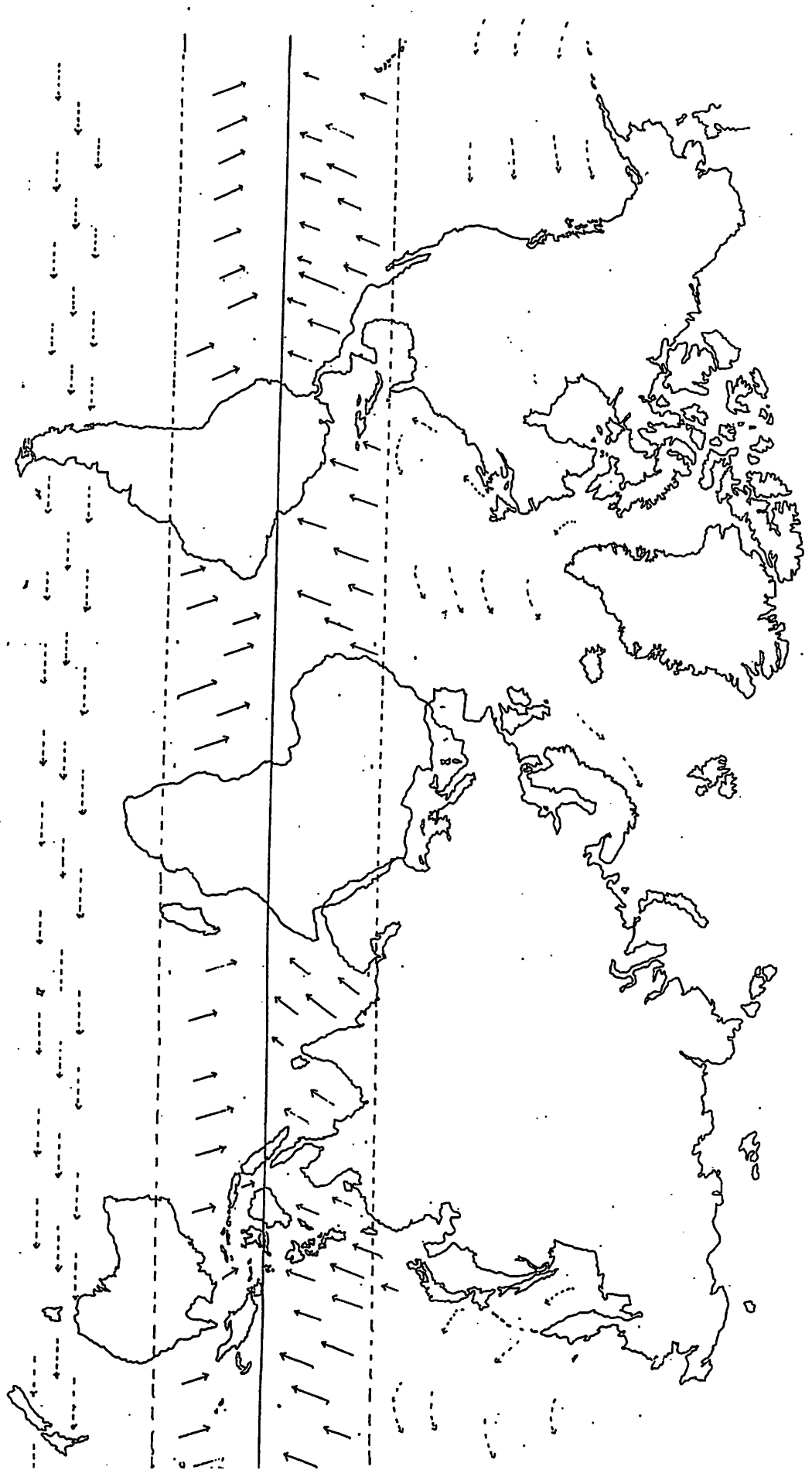
WARM  
 COLD  
 MELTING ICEBERGS

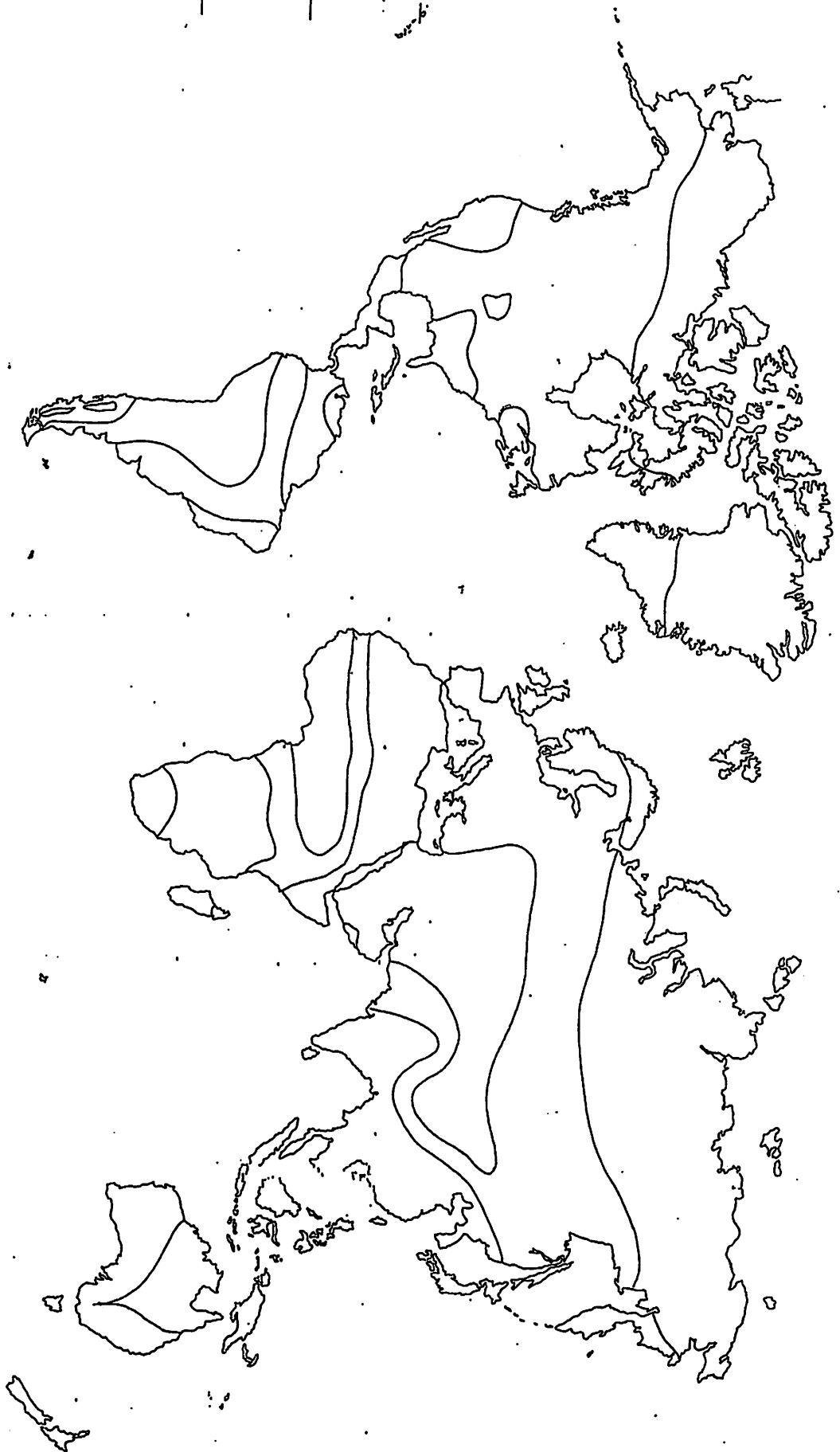


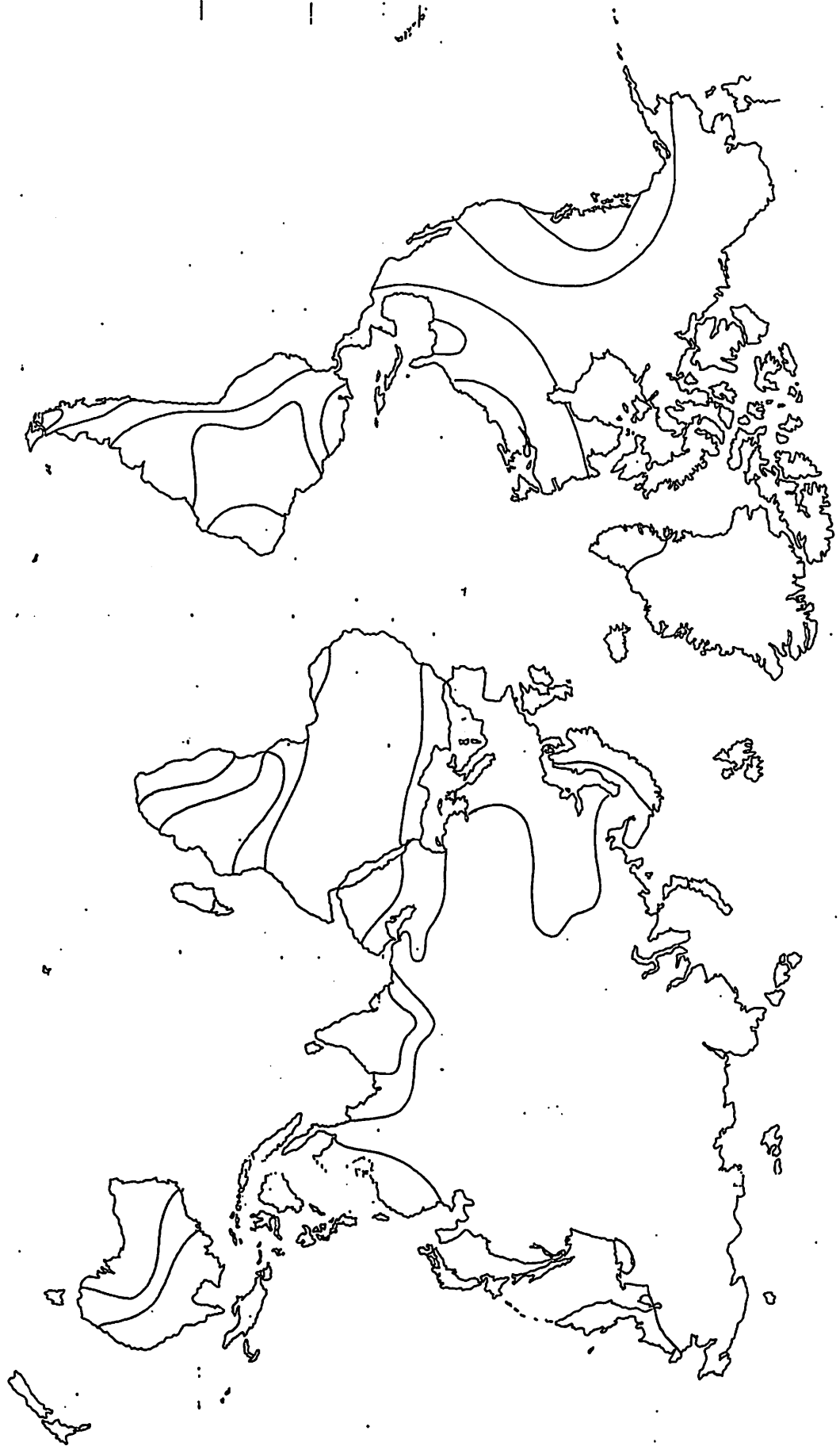
- COLDEST PARTS OF THE WORLD
- VERY COLD
- COLD
- FROZEN SEAS
- MELTING ICEBERGS

- HOTTEST PARTS OF THE WORLD
- VERY HOT
- HOT
- WARM







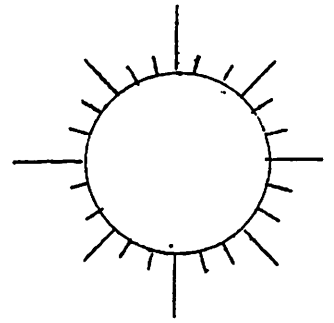





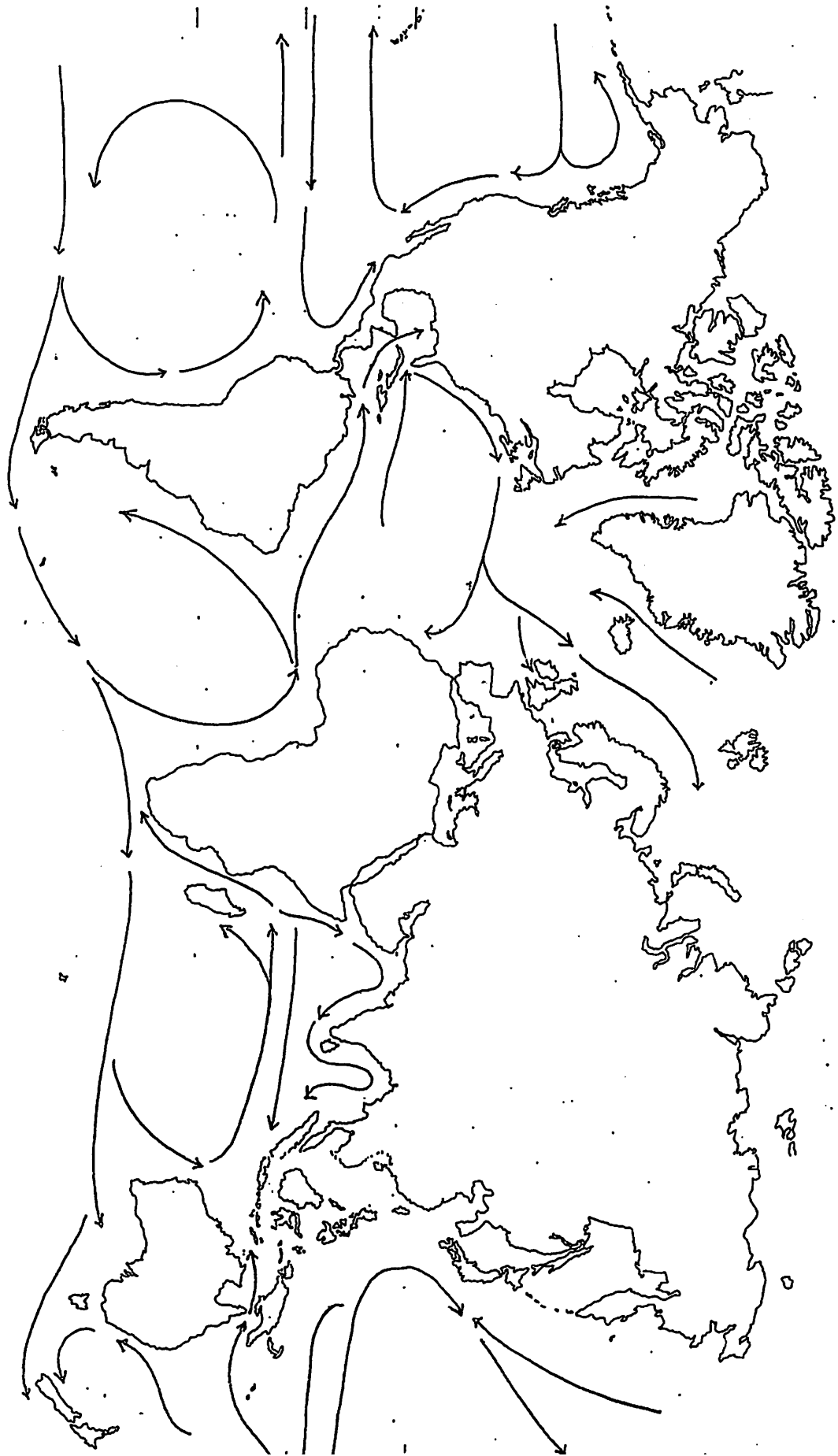
6

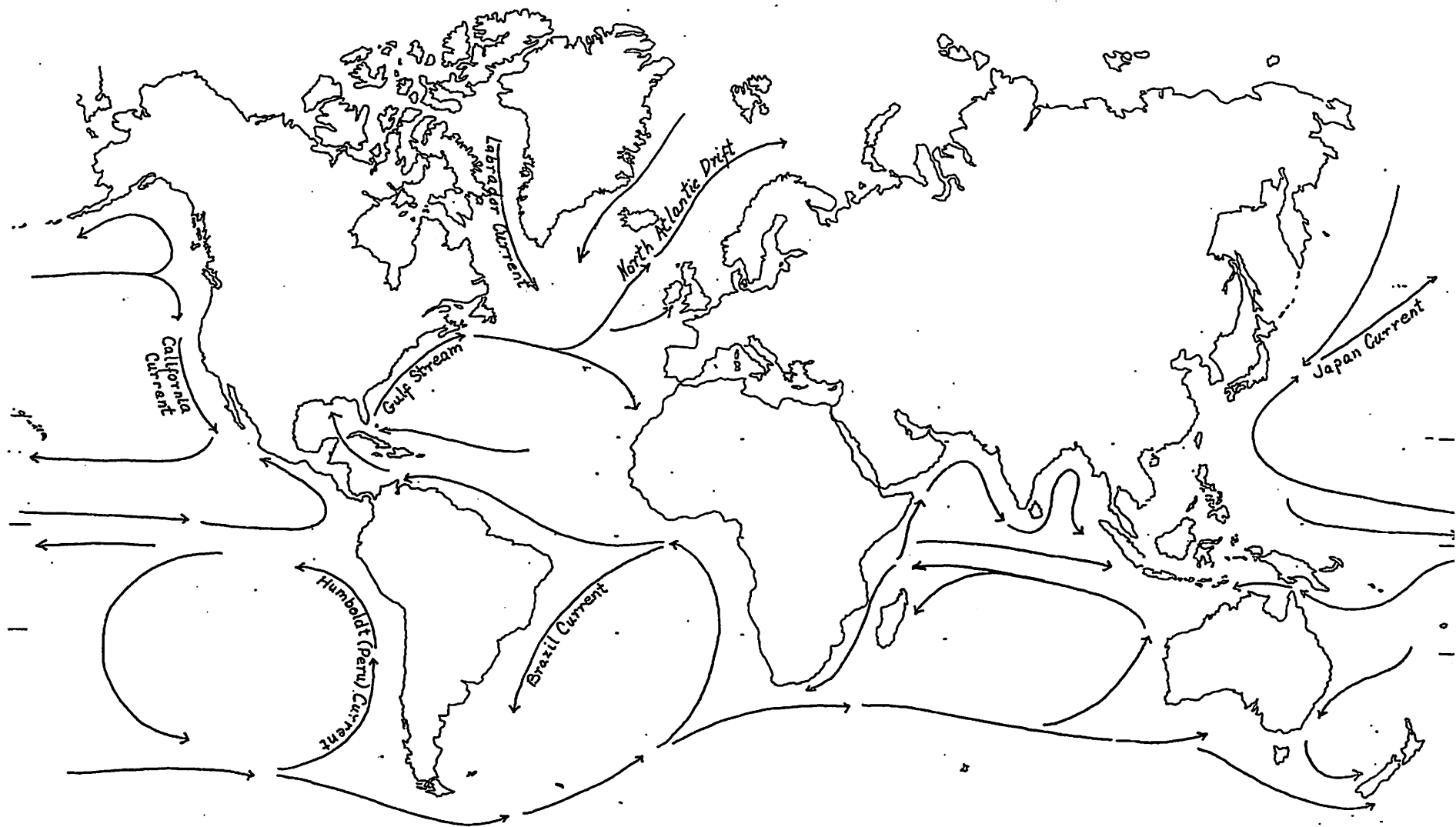


Handwritten cursive practice consisting of six rows of loops and wavy lines, centered on a vertical line.



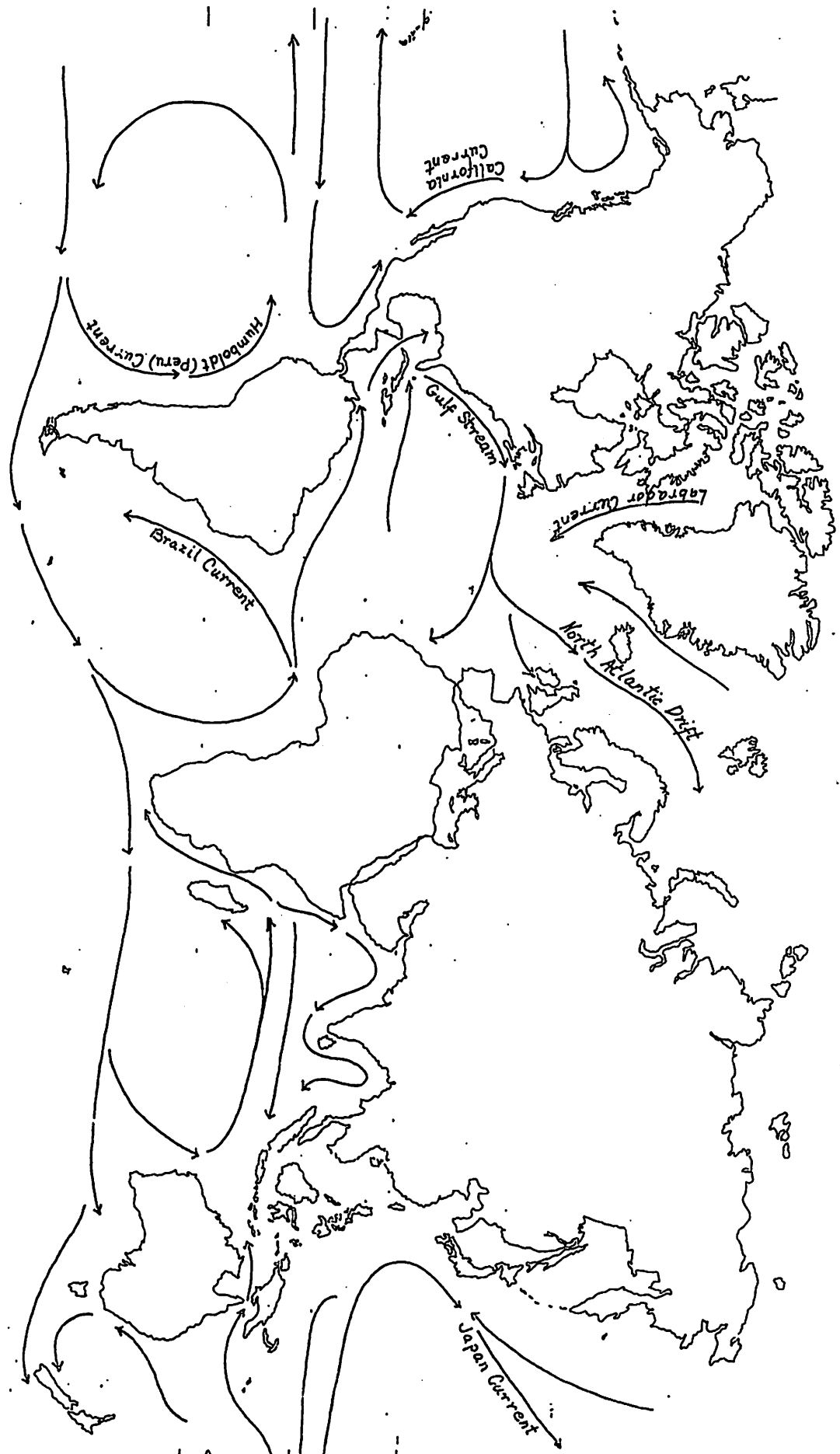







↔ Warm Current  
↔ Cold Current

↔ Warm current  
← Cold current









13

